

Geowissenschaftliche Landesaufnahme in der Planungsregion 18 Südostoberbayern Hydrogeologische Karte 1: 100 000

Blatt 4: Schutzfunktion der Grundwasserüberdeckung

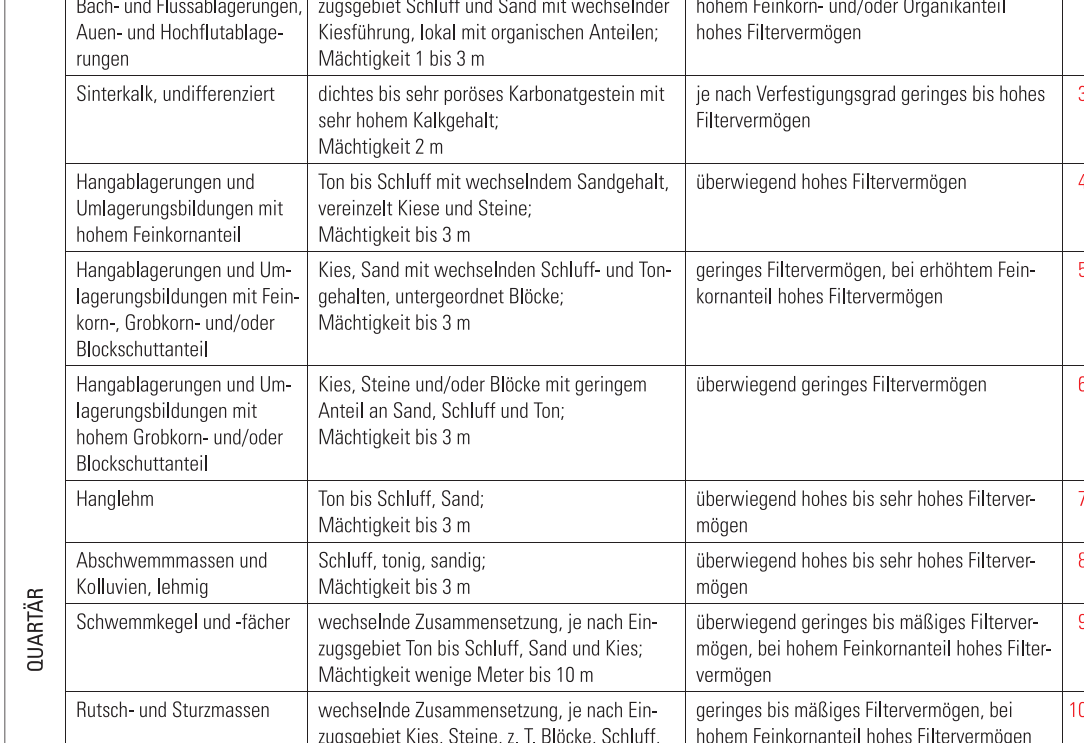
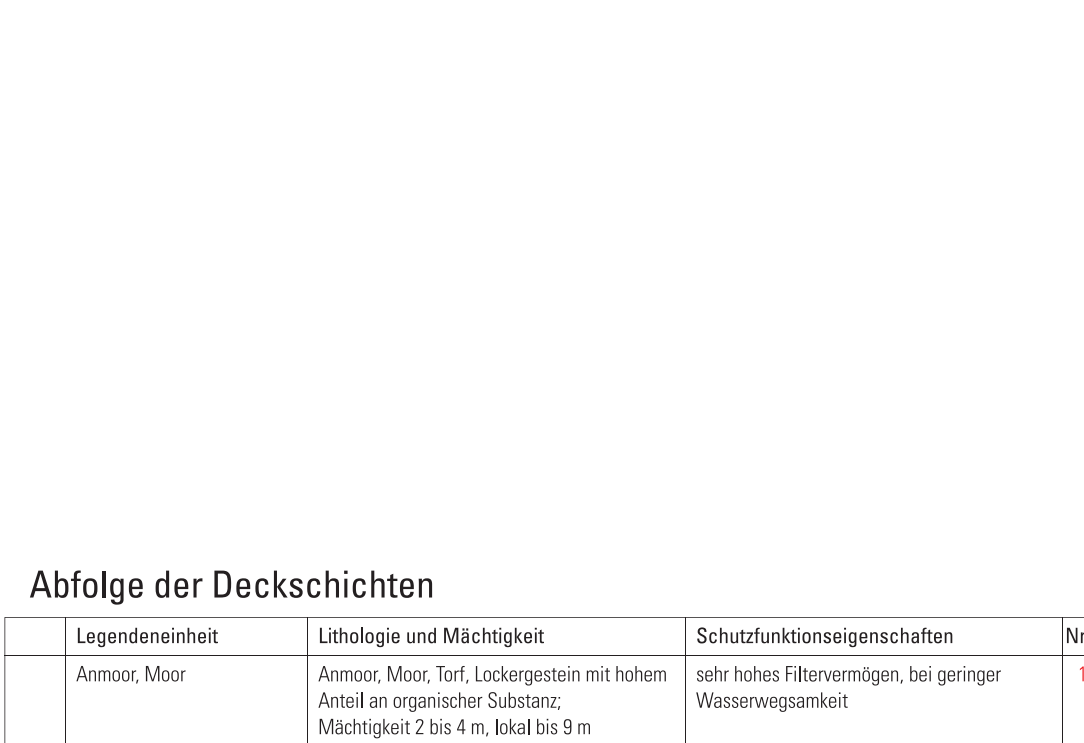

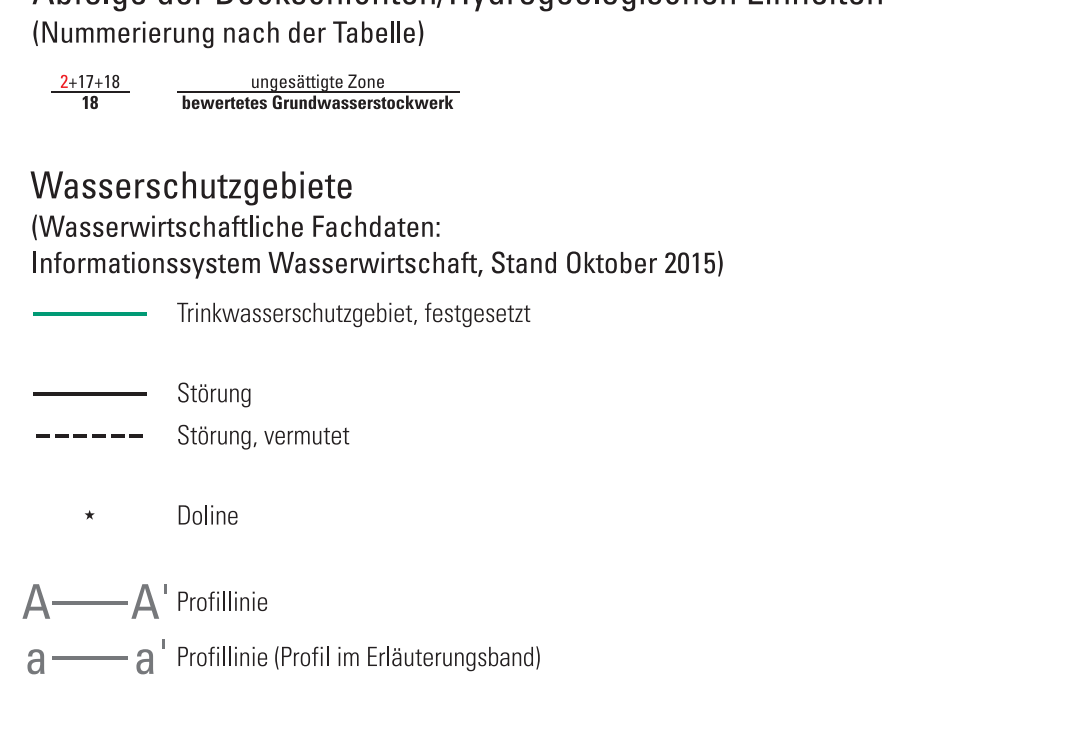
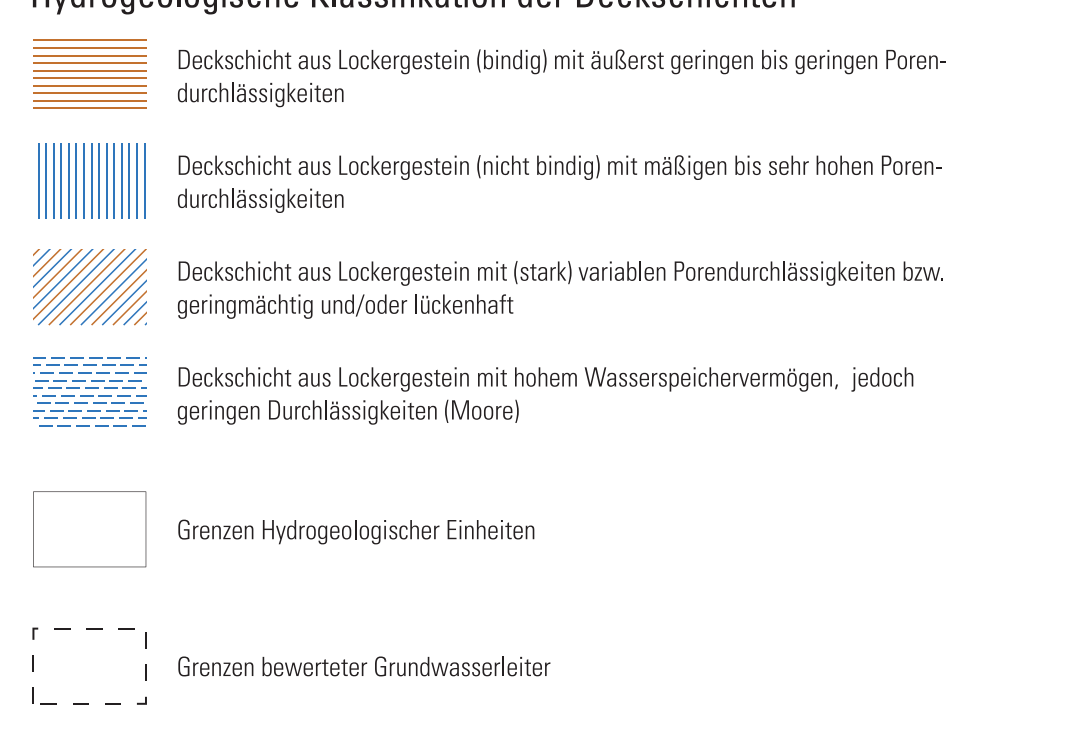
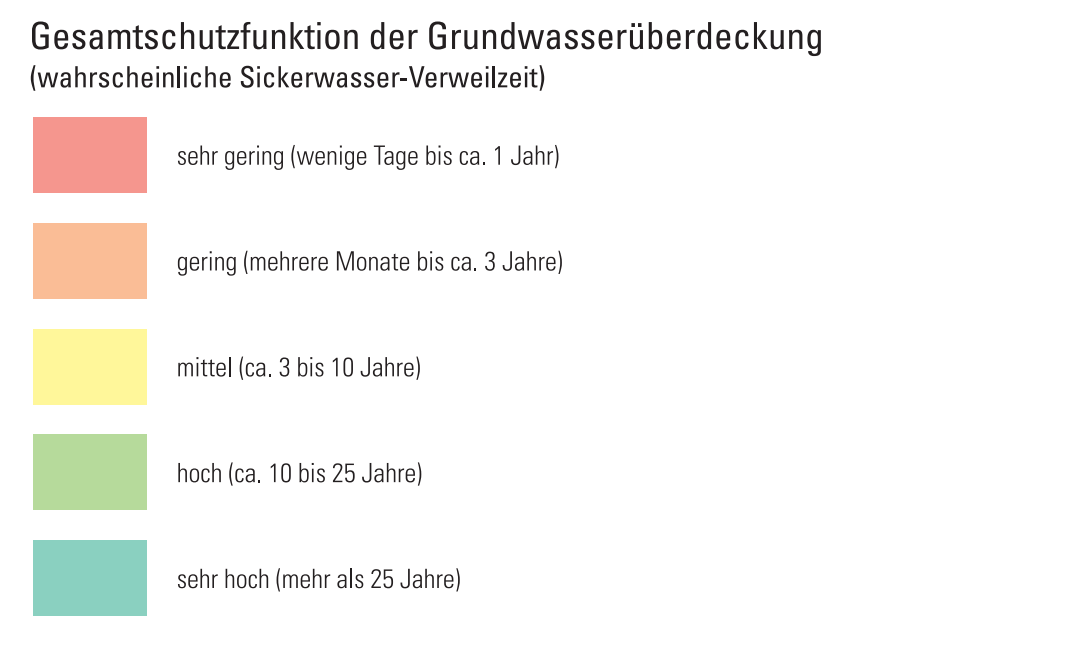


Table with 4 columns: 'Abfolge der Hydrogeologischen Einheiten', 'Lithologie und Mächtigkeit', 'Schutzfunktionswert', and 'No.'. It lists various geological units and their corresponding protection values.

Table with 4 columns: 'Abfolge der Deckschichten', 'Lithologie und Mächtigkeit', 'Schutzfunktionswert', and 'No.'. It lists different cover layers and their protection values.



Informational text block containing project details, contact information, and a disclaimer.

